Rochester Parks Facilities

Park	Picnic Shelter	Restroom	Building Facility	Rentable Space	Events/Programs	Historical Site	Playground	Open Play Field	Paved Trail	Unpaved Trail	Dog Park	Garden Plots	Natural Area	Sports Complex	Archery	Baseball/Softball	Basketball	Disc Golf	Football/Soccer	Horseshoes	Golf	Tennis	Sand Volleyball	Swimming	Lake	Beach	Fishing	Ice Skating	Hockey	X-country skiing	Sledding
Allendale Park ..... F5 1895 Allendale Park Lane NW - *8 acres*							●	●								●						●							●		
Arborglen Park ..... E4 4301 31 Ave NW - *4.2 acres*							●	●																							
Assembly of God ..... F4 4405 14 Avenue NW - *4.5 acres*																●															
Badger Hills Park ..... D5 4423 35 Street NW - *5 acres*							●	●																							
Badger Ridge Park ..... D5 3016 Monroe Drive NW - *15.3 acres*							●	●																							
Baihly Heights Tot Lot ..... F8 1020 21 Street SW - *.3 acres*							●																								
Baihly Meadows Park ..... F9 1914 Fox Valley Drive SW - *6.1 acres*							●	●																							
Bamber Ridge Park ..... F11 1500 36 Street SW - *4 acres*							●	●									●														
Bamber Valley Estates Park ..... D9 1233 Autumn Ridge Road SW - *3 acres*								●																							
Bear Creek Park ..... H9 1237 Marion Rd. SE - *124 acres*	●	●	●	●			●		●							●					U		●								
Cascade Lake Park ..... E/F7 88 23 Avenue SW - *147 acres*								●	●																						
Central Park ..... G7 225 1 Avenue NW - *1.6 acres*	●	●	●	●		●															U										
Century Hills Park ..... K6 3135 21 Street NE - *6 acres*							●	●																							
Century Hills South ..... K7 FUTURE PARK																															
Cimarron Park ..... F4 2029 48 Street NW - *3 acres*							●	●																							
Cooke Park ..... G7 722 7 Street NW - *12.7 acres*	●	●	●	●			●	●	●							●					U	●	●								
Crescent Park ..... F5 2780 15 Ave. NW - *.6 acres*							●	●																							
Diamond Ridge Park ..... D6 4707 Valley Drive NW - *2.4 acres*							●	●																							
Diamond Ridge West ..... D6 *11 acres* FUTURE PARK																															
Dinah Olin Bird Sanctuary ..... F8 1050 Skyline Dr. SW - *.5 acres*												●																			
Eagle Ridge Park ..... E8 2571 Aspen Place SW - *6 acres*							●																								
East Park ..... H7 1738 East Center Street - *35 acres*	●		●	●		●	●		●				■			●	●	●	●		U		●								
Eastwood GC ..... K8 3505 Eastwood Road SE - *165.7 acres*			●	●					●													●								●	
Eastwood Park ..... K8 3330 Hwy. 14 E - *62.8 acres*	●		●	●			●		●	●	●					●					U		●							●	
Elmcroft Park ..... G10 505 Elmview Place SW - *4 acres*							●									●	●					●									
Elton Hills Park ..... F6 2222 14 Ave. NW - *1.7 acres*							●	●									●														
Elton Hills Run Park ..... G5 1015 Cascade Street NW - *5 acres*							●		●																						
Emerald Hills Park ..... J5 2787 Cassidy Drive NE - *5 acres*							●	●								●													●		
Essex Park ..... F/G4 5455 W River Rd. NW - *160.7 acres*	●	●	●	●			●		●	●	●	●		●							U		●							●	
Fieldstone ..... F11 *3.8 acres* FUTURE PARK																															
Forest Knoll ..... G13 *6.7 acres* FUTURE PARK																															
Foster Arend Park ..... G5 4051 East River Road NE - *40.7 acres*	●	●	●	●			●	●	●	●											U		●	●	●	●	●				
Fox Valley Park ..... E8 957 Foxcroft Circle SW - *7 acres*							●	●								●						●									
Friendship Park ..... H9 1421 4 Avenue SE - *.5 acres*							●										●														
Fuad Mansour Sports Complex ..... J8 2150 College View Road SE - *36 acres*													■						●												
Gamehaven Reservoir ..... J12/13 2016 45 Street SE - *230 acres*										●							●							●							
Glendale Hills Park ..... H6 1265 Northern Valley Drive NE - *2 acres*							●																								
Good Shepherd ..... G9 559 20 Street SW - *.5 acres*							●																								
Goose Egg Park ..... G7 199 8 Street NW - *2.8 acres*							●														U	●									
Graham Arena Complex ..... G/H9 1570 Fairgrounds Avenue SE - *7.3 acres*			●	●	●																							●			
Greystone Park ..... F11 1508 Greystone Lane SW - *1 acres*							●																								
Hadley Creek Golf Learning Center ..... H/J4 2427 Hadley Valley Road NE - *108.2 acres*			●		●															●											
Hart Farm Park ..... F11 2061 Gemini Drive SW - *3.8 acres*							●	●																							
Harvest View ..... C3 *12 acres* FUTURE PARK																															
Homestead Park ..... H8 1481 8 1/2 Street SE - *28.5 acres*							●		●							●							●								
Indian Heights Park ..... G6 1800 Terracewood Drive NW - *36.5 acres*										●				●																	
Jean & Carl Frank Canine Park ..... H10 1839 Pinewood Road SE - *7 acres*									●	●	●																				
Jean & Carl Frank Canine Park North ..... D4 5243 West Circle Drive NW - *5 acres*											●																				
John Withers Sports Complex ..... F9 2021 Mayowood Road SW - *10.8 acres*	●	●	●						●										●									●			
Joyce Park ..... J9 2710 15 Street SE - *22.4 acres*							●	●	●																						
Judd Park ..... D7 3812 3 Street NW - *6.7 acres*							●	●										●													●
Kings Run Park ..... F4 1901 50 Street NW - *11 acres*							●		●							●															
Kingsbury Hills ..... C4 *6 acres* FUTURE PARK																															
KR-6 Reservoir - Fox Trails Park ..... C/D6 4995 19 Street NW - *126.5 acres*								●																							
KR-7 Reservoir ..... see inset 6317 19 Street NW - *126.3 acres*																								●		●					
Kutzky Park ..... F7 213 13 Ave. NW - *12.1 acres*	●	●	●	●	●		●	●	●					■			●					●	●								
Kutzky Park - east ..... G7 401 9 Ave. NW - *12 acres*									●							●			●												
Lincolnshire Park ..... E4 5276 Members Parkway - *22 acres*							●	●								●	●		●								●				
Lutheran School ..... G5/6 2619 9 Avenue NW - *5 acres*																●						●									
Manor Park ..... D7 4238 Manor Park Drive NW - *11.3 acres*							●									●												●			
Mayo Civic Center ..... H7 30 Civic Center Drive SE - *20.7 acres*			●	●	●				●																						
Mayo Field ..... H7 403 E Center Street - *11.4 acres*			●						●							●															
Mayo Memorial Park ..... H7 301 6 Avenue SE - *6.2 acres*							●	●	●																						
McQuillan Field ..... J9 1655 Marion Rd. SE - *34.4 acres*	●	●	●				●		●					■		●							●								
Meadow Lakes Park ..... D8 4263 Berkshire Road SW - *2.23 acres*							●																								
Meadow Park ..... H9 505 20 Street SE - *5 acres*							●									●															
Meadow Park Estates Park ..... H9 1657 11 Ave. SE - *3.5 acres*							●	●																							
Mohn Park ..... E7 2995 Avalon Cove Court NW - *1.9 acres*							●		●																						
Morris Hills ..... H5 FUTURE PARK																															
Nachreiner Park ..... E6 2209 25 Ave. NW - *4.5 acres*							●									●												●			
National Volleyball Center ..... J6 2601 Cassidy Drive NE - *1 acres*			●	●	●																										
North Park ..... D3 6035 Hillsboro Drive NW - *6.5 acres*							●	●																							
Northern Heights East Park ..... J6 2305 Viola Heights Drive NE - *10.5 acres*							●	●																							
Northern Heights Park ..... H6 919 22 Street NE - *49 acres*										●			●			●				●							●	●			
Northern Heights Village ..... H5 *3.8 acres* FUTURE PARK																															
Northern Hills GC ..... D4 4721 W Circle Dr. NW - *200 acres*			●	●	●															●											
Northern Hills Prairie ..... D4 3694 Nottingham Drive NW - *9.5 acres*										●			●																		
Northern Slopes Park ..... H5 594 30 Street NE - *.25 acres*							●																								
Northgate Park ..... F6 2107 24 Street NW - *2.4 acres*							●	●									●														
Parkside Park ..... J9 2250 Park Lane SE - *6.7 acres*								●																							
Parkwood Hills Park ..... J6 2232 Parkwood Hills Drive NE - *6.1 acres*							●	●	●	●						●	●														
Pebble Creek ..... B4 FUTURE PARK																															
Pine Ridge Estates Park ..... F10 1525 Redwood Lane SW - *5.1 acres*							●	●																							
Pinewood Hills ..... J10 *8 acres* FUTURE PARK																															
Pinewood Ridge Park ..... J10 2884 Petersen Lane SE - *13.7 acres*							●																								
Plummer House ..... F/G8 1091 Plummer Lane SW - *11 acres*			●	●	●																										
Prairie Crossings ..... E2 *12 acres* FUTURE PARK																															
Quarry Hill Nature Center ..... J7 701 Silver Creek Road NE - *299.3 acres*	●	●	●	●	●			●	●			●																		●	
Quarry Hill Park ..... J7 2100 9 Street NE - *19.1 acres*	●	●	●	●		●	●	●	●							●					U		●							●	
Recreation Center ..... G6 21 Elton Hills Dr. NW - *15 acres*			●	●	●				●								●							●				●	●		
Ridge View Manor Park ..... C3 5337 Florence Drive NW - *6.1 acres*							●	●	●																						
Riverview West Park ..... G5 2800 W River Parkway - *11 acres*								●	●																						
Rochester Youth Baseball Complex ..... J8 2591 UCR Parkway SE - *30 acres*														■		●															
Rochester Youth Fastpitch Complex ..... K8 827 36 Avenue SE - *16.2 acres*														■		●															
Rolling Green Park ..... F5 3860 21 Avenue NW - *.3 acres*							●																								
Scenic Oak Park ..... F13 5123 Scenic Oak Drive SW - *4 acres*							●	●														●									
Schmidt Park ..... F3 6222 24 Avenue NW - *40 acres*							●	●																							
Silver Creek Reservoir ..... see inset 1800 55 Avenue NE - *226 acres*																									●		●				
Silver Lake Park ..... H7 840 7 Street NE - *125.8 acres*	●	●	●	●			●		●							●				●	U				●	●					
Slatterly Park ..... H8 950 11 Avenue SE - *34.6 acres*	●	●	●	●			●		●							●		●			U		●								
Smekta Park ..... H10 2253 11 Avenue SE - *60 acres*							●		●							●															
Soldiers Memorial Field ..... G8 244 Soldiers Field Drive SW - *145.3 acres*	●	●	●	●	●		●		●							●			●		●	●	●	●							
South Pointe Park ..... G14 6220 South Pointe Drive SW - *10.6 acres*							●	●	●																						
Southern Hills Park ..... G13 1126 Southern Hills Lane SW - *3.8 acres*							●	●																							
Southern Woods Park ..... G12 4982 11 Avenue SW - *28.8 acres*							●		●											●											
St. Marys Park ..... G8 901 4 Street SW - *5.9 acres*							●																								
Stonebrooke ..... K8 *12.9 acres* FUTURE PARK																															
Stonehedge Estates Park ..... J5 2281 Jasper Place NE - *8 acres*							●	●																							
Summit Pointe Park ..... D3 6171 Shetland Drive NW - *3 acres*							●		●																						
The Gardens Park ..... H12 4329 Garden Court SE - *4.2 acres*							●	●																							
Thompson Mill Race Park ..... G6 1420 3 Ave. NW - *4.1 acres*						●			●																						
United Way ..... G7 903 Center Street W - *.06 acres*							●																								
Valleyside Estates Park ..... L8 1135 Peregrine Drive SE - *4.2 acres*							●	●																							
Viking Hills Park ..... H5 3985 Whiting Lane NE - *1.2 acres*							●	●																							
Viking Park ..... G6 2550 2 Ave. NW - *7.5 acres*							●									●														●	
Watson Sports Complex ..... F/G4 1000 Essex Pkwy. NW - *55 acres*	●	●	●	●			●	●					■			●		●													
Weatherstone Park ..... C3 5351 Weatherstone Drive NW - *8 acres*								●																							
Wedgewood Hills Park ..... C4 5117 52 Avenue NW - *6.1 acres*							●	●	●																						
White Oaks Park ..... D3 4597 55 Street NW - *22.7 acres*							●	●	●																						
Willow Creek Reservoir ..... F13 1343 Lone Pine Drive SW - *195 acres*									●																●		●				
Younge Park ..... E8 2571 Fox Valley Dr. SW - *4 acres*							●	●														●									
Zumbro South Park ..... D-G9 1111 Mayowood Rd. SW - *163.3 acres*									●			●																			
Zumbro South Park - Baseball ..... G9 1400 5 Avenue SW - *3 acres*							●		●							●															
Zumbro West Park ..... F7 1916 1 Street SW - *1 acres*							●																								

Rochester Park System

For close to 150 years the parks have played an important part in the quality of life that Rochester's citizens and visitors enjoy. The City of Rochester has more than 3500 acres of park land and more than 85 miles of paved trails to explore. There are more than 100 individual park areas where one or more of the following can be found:

- 81 playground areas,
- 15 picnic shelters,
- 1 indoor/2 outdoor pools
- a beach,
- 36 tennis courts
- 34 horseshoe courts,
- 54 ball diamonds,
- 37 football/soccer fields
- 15 basketball courts
- 2 dog parks
- 19 sand volleyball courts,
- 2 archery range,
- 2 frisbee golf courses
- 2 garden plot sites
- 3 groomed cross country ski trails
- 9 outdoor hockey rinks and 6 indoor hockey rinks.

Rochester Recreation Center

The Rochester Recreation Center is designed to offer a number of community recreation activities under one roof.

The facility has an Olympic length swimming pool that meets all AAU and FINA standards, two 85' x 200' ice rinks for hockey and figure skating, multi-purpose gymnasium and three meeting/party rooms for use by the community.

Come participate in an open skate or swim session, enjoy a sporting event or rent a facility for your own event.

For more information call: 507-328-2501

Graham Arena

The Graham Arena Complex is managed and operated by the Rochester Park & Recreation Department. The complex, consisting of four large arenas, is located at the Olmsted County Fairgrounds. The arenas are used year around for a variety of events depending upon the time of year, from October to March there are four hockey rinks.

For more information call: 507-281-6189

Municipal Golf Courses

Rochester has three 18 hole golf courses and one 9 hole course which is a First Tee Facility.

Soldiers Field, 244 East Soldiers Field Drive; Phone: 507-281-6176

Eastwood, 3505 Eastwood Road SE; Phone: 507-281-6173

Northern Hills, 4721 West Circle Drive NW; Phone: 507-281-6170

Hadley Creek Golf Learning Center, 2447 Hadley Valley Road NE; Phone: 507-529-4119

Visit our website at: www.rochestermngolf.com

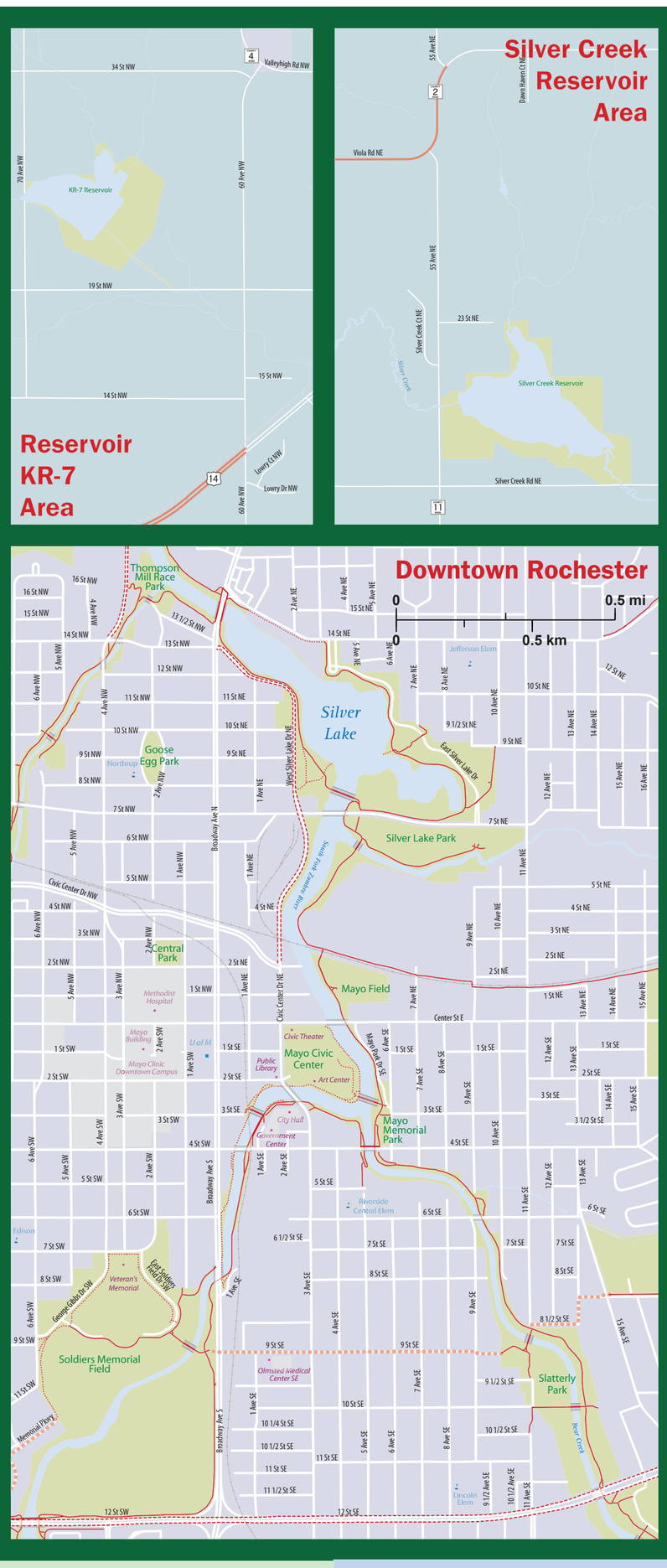

Facilities

Mayo Civic Center

The Mayo Civic Center is Southeastern Minnesota's largest event center. Known for its warm hospitality and full-service flexibility, the Center provides first-rate facilities for conventions, sporting, entertainment, and social events. Beautiful Mayo Park, with patios, walkways, and 8 acres of tranquil green space, overlooks the Zumbro River, and is often used for both public and private events. Planning an event? It all happens here….Mayo Civic Center. For booking or event information call: 507-328-2220, or visit: www.mayociviccenter.com

National Volleyball Center

The National Volleyball Center is a multi-use building, which is highly tuned for the sport of volleyball.

Located adjacent to Century High School, it gives southern Minnesota a sporting complex surpassed by none. The building and equipment are of world class standards, from the Bio-Cushion II floor to the Olympic quality lighting. There are eleven volleyball courts within the Center with three additional courts in Century High School. The center can also be set up for basketball with 8 courts.

For more information call: 507-328-5200

Plummer House of the Arts

This home serves as a tourist attraction, a facility for weddings, receptions, meetings, instructional classes, and parties for groups up to 100 people. The facility is under the general supervision of the Director of Parks and Recreation.

Rental of the house includes the use of the grounds. There are eleven acres of beautiful landscaped grounds; formal gardens, bird trail, quarry, and water tower highlight the features of the park.

The grounds are open to the public from sunrise to sunset. For more information call: 507-328-2525

Picnic Shelters

There are 15 shelters throughout the City of Rochester that can be reserved.

For reservations call: 507-328-2525.

Level One $$$
Bear Creek · Essex · West Silver Lake

Level Two $$
Cooke · East Silver Lake · Quarry Hill
Soldier's Field · Slatterly · Three Links

Level Three $
Central · East · Eastwood · Foster Arend
Kutzky · Watson Sport Complex

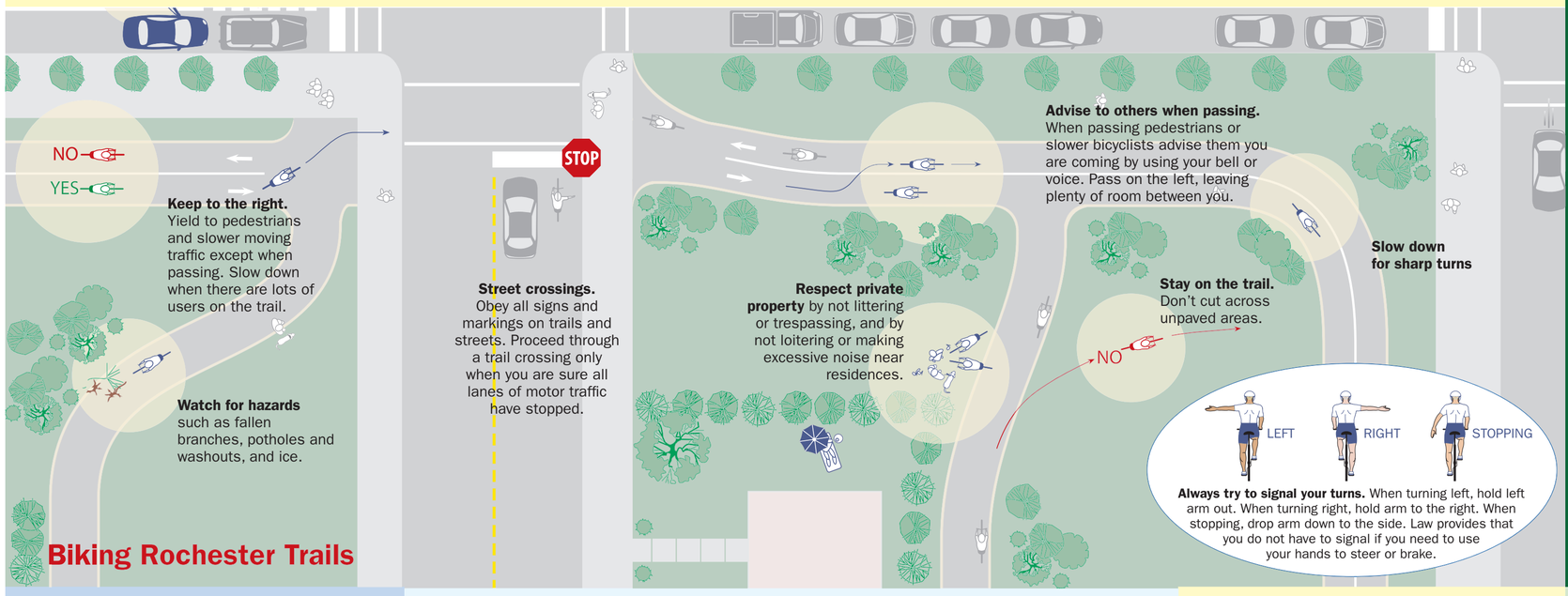

Biking Rochester Trails

Comments or Suggestions

About Parks or Trails (within parks and along waterways) to:

Rochester Park & Recreation Dept.
201 4 Street S.E., Room 150
Rochester, MN 55904
(507) 328-2525

- - - or - - -

About Trails (along streets) to:

Department of Public Works
201 4 Street S.E., Room 108
Rochester, MN 55904
(507) 328-2400

Park & Recreation Dept. Trails Webpage

Visit the Park & Recreation Department trails webpage for updates and other trail related information.

www.RochesterMN.gov/departments/park/trails/index.asp

Made possible with funding from the Centers for Disease Control and Prevention.

Bicycles on Bus Transit

Buses are equipped with bike racks that will accommodate up to two bicycles. The racks are located on the front of the bus.

Remember to bring all loose items with you and remove any bags and water bottles from your bike.

Never approach the front of the bus from the street side. Wait on the curb for the bus to stop and door to open. Be sure to make eye contact with the bus driver when in front of the bus.

www.rochesterbus.com

5 Easy Steps!

Step 1 Prepare your bike for loading and tell the bus driver that you will be loading your bike. Always load your bike from curbside.

Step 2 Squeeze and pull up on the release latch to pull the folded rack down.



Step 3 Pull rack all the way down until it is parallel with the ground.

Step 4 Load the bike onto the bike rack, fitting wheels into the slots.

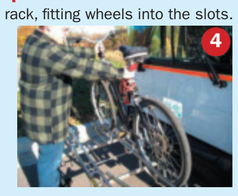

Step 5 Raise the support arm over the front tire to secure the bike—never over the fender.

Tell the driver before leaving the bus that you will be unloading your bike off of the bus. Raise the support arm and lift your bike out of the rack. If the bike rack is empty, fold the bike rack into upright position.

Ten Habits of Safe Bicyclists

1. Always wear a well-fitting helmet and use lights at night.
2. Obey all traffic laws, ride with traffic with slowest traffic farthest to the right.
3. Be Predictable and Be Seen! Make eye contact with motorists.
4. Use a white front light, and a red back light or reflector. Flashing lights are especially effective in alerting drivers.
5. Perform a thorough safety check of your bike before every ride.
6. Scan for traffic and signal lane changes and turns.
7. Wear reflective clothing, use bike reflectors and a bell.
8. Be prepared for emergencies with proper tools and keep current on biking know-how.
9. Don't use earphones or cell phones because you won't be able to hear what is happening around you.
10. Have Fun!

Bicycle Resources

MN DOT Bicycle Information
www.dot.state.mn.us/bike
www.sharetheroadmn.org

Explore Minnesota
www.exploreminnesota.com
800.657.3700

Minnesota Bicycle Alliance
State-wide advocacy organization for bicycling.
www.bikemn.org

Healthy Living Rochester
www.healthylivingrochester.org

Rochester Active Sports Club
3128 Lake Vista Drive NW
Rochester, MN 55901
rasc.multisportsystems.com

Publication ©2012 Olmsted County. All Rights Reserved.

Map production by Olmsted County GIS. Cartographic and publication design by Hedberg Maps, Inc. Bicycle safety graphics by Chicago Cartographics.

Olmsted County is not responsible for omissions or errors contained herein. If discrepancies are found within this map please notify the GIS Division at 507.328.7100, Rochester-Olmsted Planning Department, 2122 Campus Drive SE Rochester, MN 55904.

Rochester Park & Trail System Map



Fun & Adventure Awaits!