

# ROUTE 550x Fairgrounds & 75th Street Park & Ride

Effective 11/4/2024

## PARK AND RIDE

Fairgrounds Park and Ride - Downtown Transit Center  
 - St. Marys Hospital - 75 St Park & Ride

## Fares and Passes

- Single-ride cash fare \$2.00
- 10-Ride ticket \$16.00
- 20-Ride ticket \$26.00
- 31-Day pass \$42.00
- 365-Day pass \$480.00
- Mayo Clinic employees can ride express routes with current Mayo ID. No fare or cash required.

Reduced fares and passes available for students, seniors and persons with disabilities.

## Hours of Service

Monday-Friday:  
 5 a.m. to 10:30 p.m.

Saturday, Sunday, and Holidays:  
 6:30 a.m. to 7:30 p.m.

Start and end times vary by route.

## Contact

### Rochester Public Transit

4300 East River Road NE  
 Rochester, MN 55906

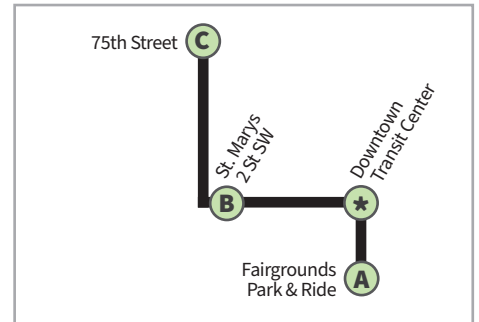
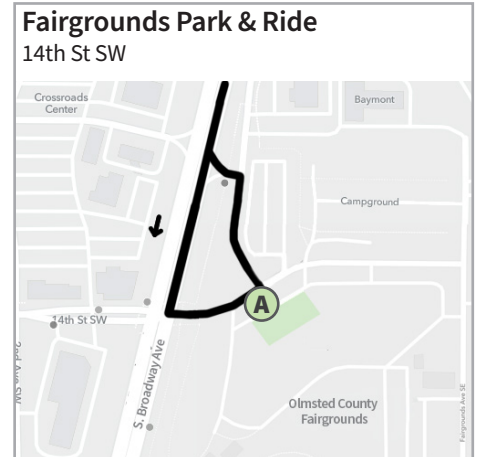
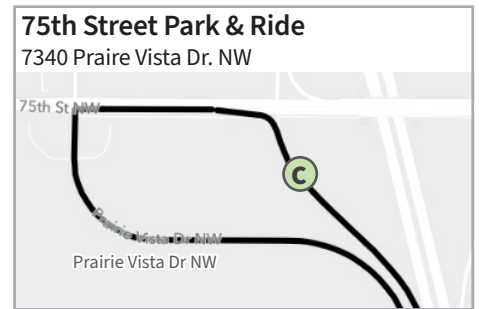
Office hours:  
 Mon-Fri 8 a.m. to 4:30 p.m.

Customer Service:  
 507-328-RIDE (7433)  
 rpt@rochestermn.gov



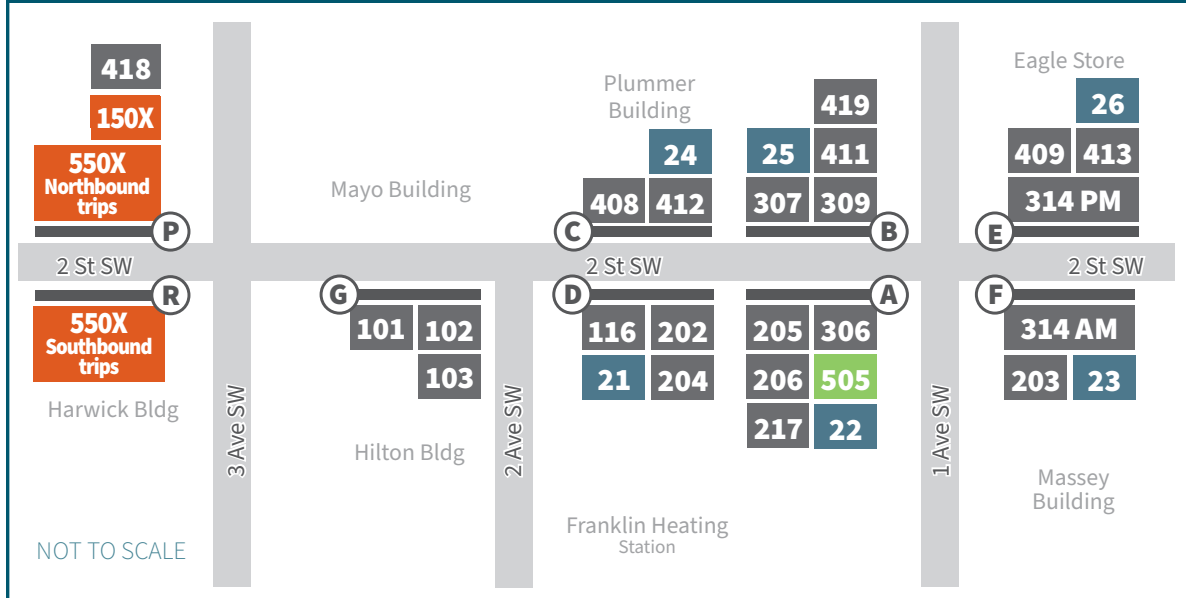
Weekday 15-min peak, 30-min off peak Northbound			
Fairgrounds Park & Ride	Downtown Transit Center P	St. Marys S. Side 2nd St NW	75th St Park & Ride
A	*	B	C
5:24	5:32	5:36	5:51
5:39	5:47	5:51	6:06
5:54	6:02	6:06	6:21
6:09	6:17	6:21	6:36
6:24	6:32	6:36	6:51
6:39	6:47	6:51	7:06
6:54	7:02	7:06	7:21
7:09	7:17	7:21	7:36
7:24	7:32	7:36	7:51
7:39	7:47	7:51	8:06
7:54	8:02	8:06	8:21
8:09	8:17	8:21	8:36
8:24	8:32	8:36	8:51
<b>2:57</b>	<b>3:05</b>	<b>3:09</b>	<b>3:24</b>
<b>3:12</b>	<b>3:20</b>	<b>3:24</b>	<b>3:39</b>
<b>3:27</b>	<b>3:35</b>	<b>3:39</b>	<b>3:54</b>
<b>3:42</b>	<b>3:50</b>	<b>3:54</b>	<b>4:09</b>
<b>3:57</b>	<b>4:05</b>	<b>4:09</b>	<b>4:24</b>
<b>4:12</b>	<b>4:20</b>	<b>4:24</b>	<b>4:39</b>
<b>4:27</b>	<b>4:35</b>	<b>4:39</b>	<b>4:54</b>
<b>4:42</b>	<b>4:50</b>	<b>5:54</b>	<b>5:09</b>
<b>4:57</b>	<b>5:05</b>	<b>5:09</b>	<b>5:24</b>
<b>5:12</b>	<b>5:20</b>	<b>5:24</b>	<b>5:39</b>
<b>5:27</b>	<b>5:35</b>	<b>5:39</b>	<b>5:54</b>
<b>5:42</b>	<b>5:50</b>	<b>5:54</b>	<b>6:09</b>
<b>6:06</b>	<b>6:14</b>	<b>6:18</b>	<b>6:33</b>
<b>6:36</b>	<b>6:44</b>	<b>6:48</b>	<b>7:03</b>
<b>7:06</b>	<b>7:14</b>	<b>7:18</b>	<b>7:33</b>
<b>7:36</b>	<b>7:44</b>	<b>7:48</b>	<b>8:03</b>
<b>8:06</b>	<b>8:14</b>	<b>8:18</b>	<b>8:33</b>
<b>8:36</b>	<b>8:44</b>	<b>8:48</b>	<b>9:03</b>

Weekday 15-min peak, 30-min off peak Southbound			
75th St Park & Ride	St. Marys S. Side 2nd St NW	Downtown Transit Center R	Fairgrounds Park & Ride
C	B	*	A
5:24	5:35	5:39	5:48
5:39	5:50	5:54	6:03
5:54	6:05	6:09	6:18
6:09	6:20	6:24	6:33
6:24	6:35	6:39	6:48
6:39	6:50	6:54	7:03
6:54	7:05	7:09	7:18
7:09	7:20	7:24	7:33
7:24	7:35	7:39	7:48
7:39	7:50	7:54	8:03
7:54	8:05	8:09	8:18
8:09	8:20	8:24	8:33
8:24	8:35	8:39	8:48
<b>2:57</b>	<b>3:08</b>	<b>3:12</b>	<b>3:21</b>
<b>3:12</b>	<b>3:23</b>	<b>3:27</b>	<b>3:36</b>
<b>3:27</b>	<b>3:38</b>	<b>3:42</b>	<b>3:51</b>
<b>3:42</b>	<b>3:53</b>	<b>3:57</b>	<b>4:06</b>
<b>3:57</b>	<b>4:08</b>	<b>4:12</b>	<b>4:21</b>
<b>4:12</b>	<b>4:23</b>	<b>4:27</b>	<b>4:36</b>
<b>4:27</b>	<b>4:38</b>	<b>4:42</b>	<b>4:51</b>
<b>4:42</b>	<b>4:53</b>	<b>4:57</b>	<b>5:06</b>
<b>4:57</b>	<b>5:08</b>	<b>5:12</b>	<b>5:21</b>
<b>5:12</b>	<b>5:23</b>	<b>5:27</b>	<b>5:36</b>
<b>5:27</b>	<b>5:38</b>	<b>5:42</b>	<b>5:51</b>
<b>5:42</b>	<b>5:53</b>	<b>5:57</b>	<b>6:06</b>
<b>6:06</b>	<b>6:17</b>	<b>6:21</b>	<b>6:30</b>
<b>6:36</b>	<b>6:47</b>	<b>6:51</b>	<b>7:00</b>
<b>7:06</b>	<b>7:17</b>	<b>7:21</b>	<b>7:30</b>
<b>7:36</b>	<b>7:47</b>	<b>7:51</b>	<b>8:00</b>
<b>8:06</b>	<b>8:17</b>	<b>8:21</b>	<b>8:30</b>
<b>8:36</b>	<b>8:47</b>	<b>8:51</b>	<b>9:00</b>



Times shown in bold are P.M. Letters correspond to timepoints on the map. If your stop is between timepoints, use time given for the timepoint before your stop to avoid missing the bus.

# DOWNTOWN TRANSIT CENTER



Effective 11/4/24