

ORDINANCE NO. ____

AN ORDINANCE DESIGNATING SOLDIERS FIELD MEMORIAL PARK A HISTORIC LANDMARK SITE, REMOVING SOLDIERS FIELD MEMORIAL PARK FROM THE HISTORIC INVENTORY LIST, AND AMENDING THE OFFICIAL ZONING MAP AS REFERENCED IN 60.200.020(A) OF THE UNIFIED DEVELOPMENT CODE OF THE CITY OF ROCHESTER.

THE COMMON COUNCIL OF THE CITY OF ROCHESTER DO ORDAIN:

Section 1. The City of Rochester Heritage Preservation Commission held a public hearing and made a recommendation for the Common Council to designate the following property as a locally designated historic landmark site. The property subject to historic landmark designation is described as illustrated in Exhibit "A":

Historic Name: Soldiers Field Memorial Park
Current Name: Soldiers Field Memorial Park
Address: 244 E. Soldiers Field Drive SW
Legal Description: City Land 106-14-02
Property ID (PIN): 640213025329, 640213025723, 640243025722,
640213025319, 640243025721, 640234024883, 640232024851,
640224009179, 640213025725


Section 2. On February 5, 2024, the Common Council considered the reports and recommendations of the subject property.

Section 3. On February 5, 2024, the Common Council of the City of Rochester determined that the Soldiers Field Memorial Park met the requirements to designate this area as a local historic landmark site for the City of Rochester.

Section 4. Therefore, pursuant to section 60.200.040(C) of the Unified Development Code of the City of Rochester, the Soldiers Field Memorial Park shall be designated as a local historic landmark site as illustrated in Exhibit "A" and shall be included to the official list of Landmark Properties.


Section 5. This ordinance shall be effective from and after publication.

PASSED AND ADOPTED BY THE COMMON COUNCIL OF THE CITY OF
ROCHESTER, MINNESOTA, THIS _____




ATTEST:


CITY CLERK


PRESIDENT OF SAID COMMON COUNCIL

APPROVED THIS _____



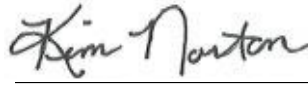

MAYOR OF SAID CITY

EXHIBIT "A"

