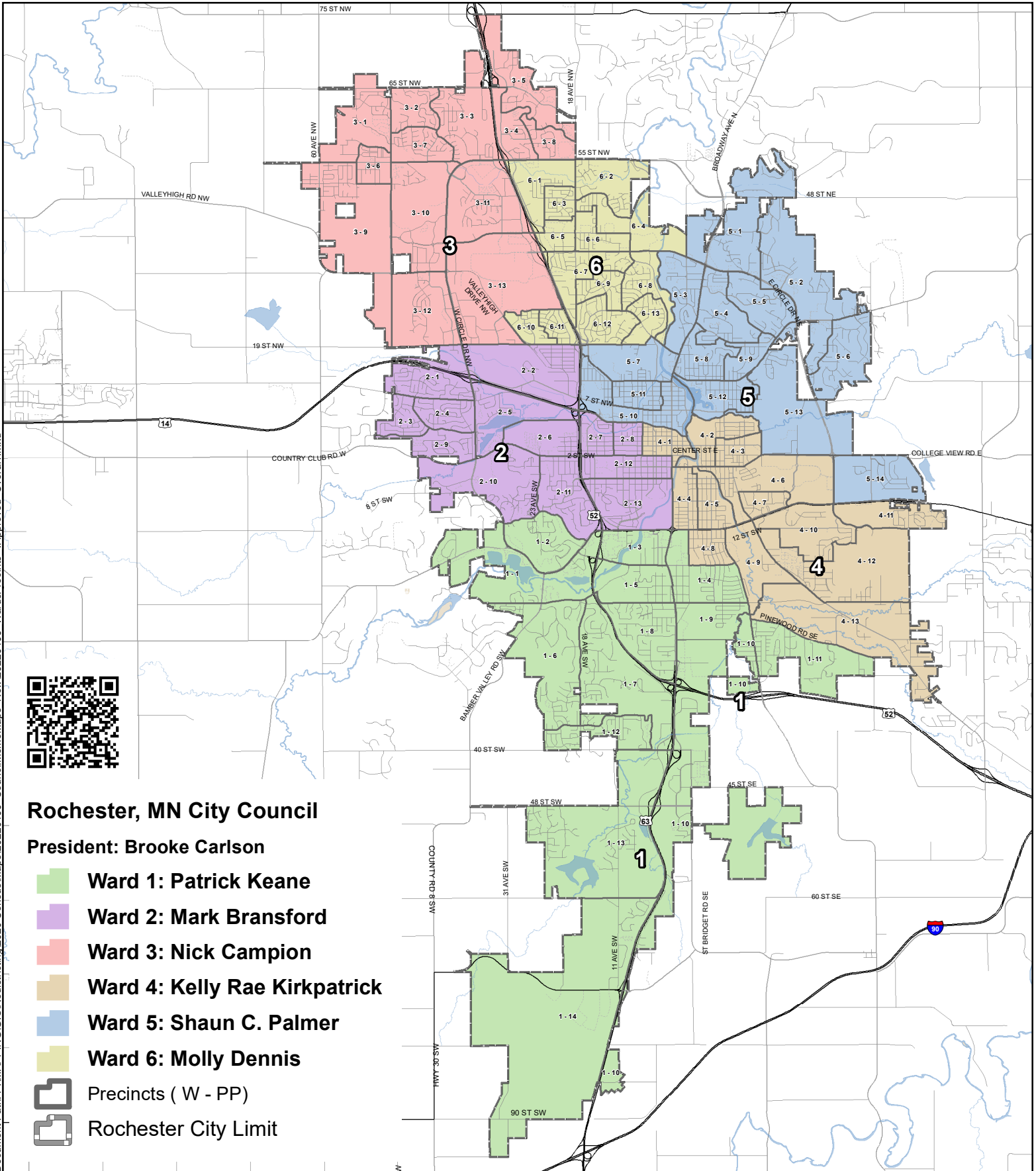


# Ward and Precinct Boundaries - March, 2022

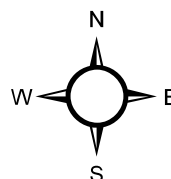
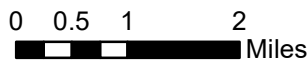


## Rochester, MN City Council

President: Brooke Carlson

- Ward 1: Patrick Keane
- Ward 2: Mark Bransford
- Ward 3: Nick Campion
- Ward 4: Kelly Rae Kirkpatrick
- Ward 5: Shaun C. Palmer
- Ward 6: Molly Dennis
- Precincts ( W - PP)
- Rochester City Limit

City of Rochester, MN  
Date created: 4/06/2022



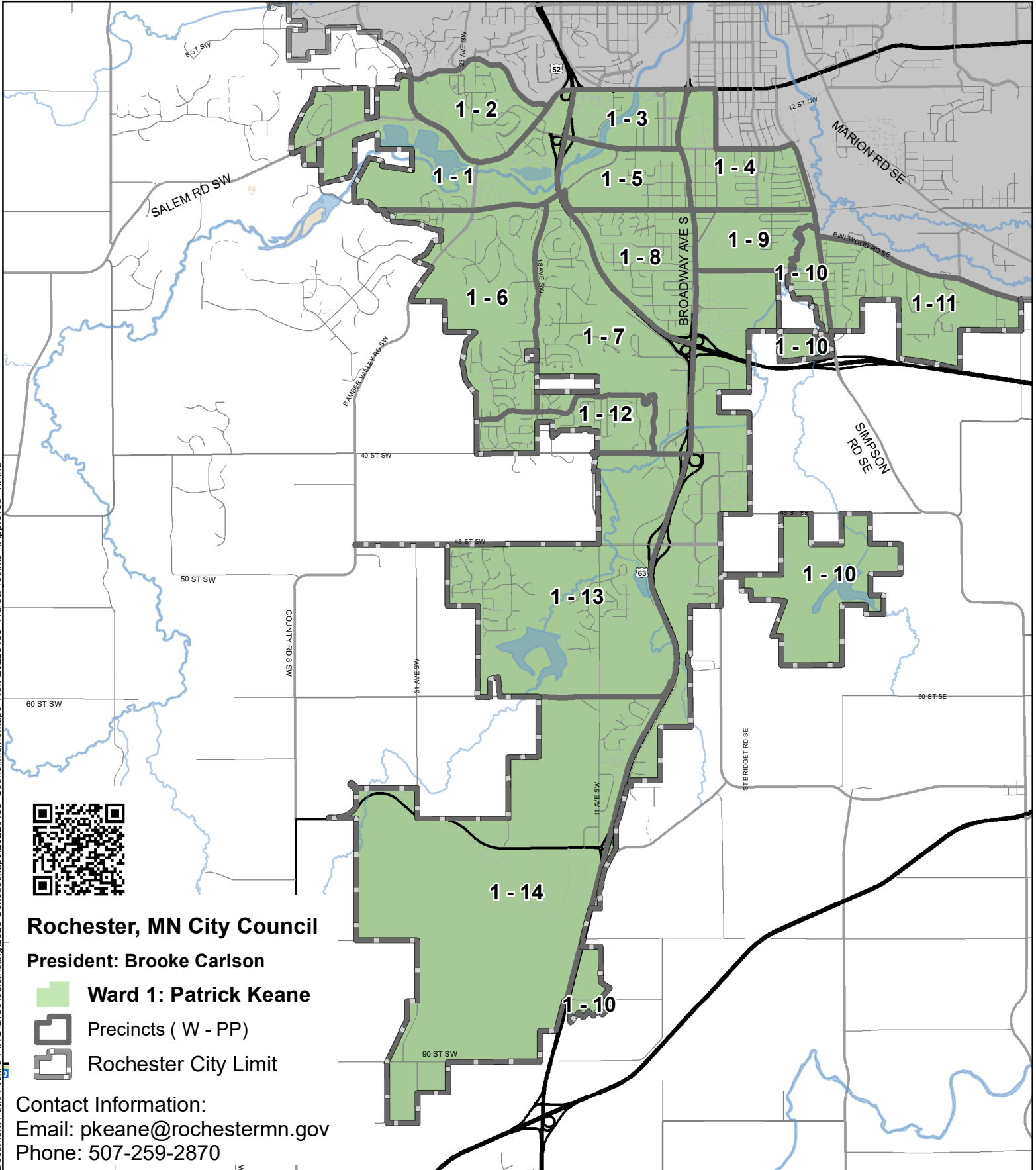
Data contained has not been field verified and should be used as reference only. It is the user's responsibility for field verifying elevations, locations, dimensions, etc. to conduct detailed design.

The City of Rochester specifically disclaims all warranties, express or implied, including but not limited to implied warranties of fitness for a particular purpose, with respect to the information contained on this map. The City of Rochester shall have no liability with respect to any loss or damage directly or indirectly arising out of the use of this data.



Document Path: P:\MAPPING\GIS\Redistricting\2020\_Census\Maps\2022\0406\_CouncilMemo\Maps\New\2022\0406\_Wards\Precincts\_vApproved\_Overall1.mxd


# Ward and Precinct Boundaries - March, 2022



## Rochester, MN City Council

President: Brooke Carlson

 **Ward 1: Patrick Keane**

 Precincts ( W - PP)

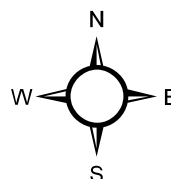

 Rochester City Limit

### Contact Information:

Email: [pkeane@rochestermn.gov](mailto:pkeane@rochestermn.gov)

Phone: 507-259-2870

City of Rochester, MN  
Date created: 4/06/2022



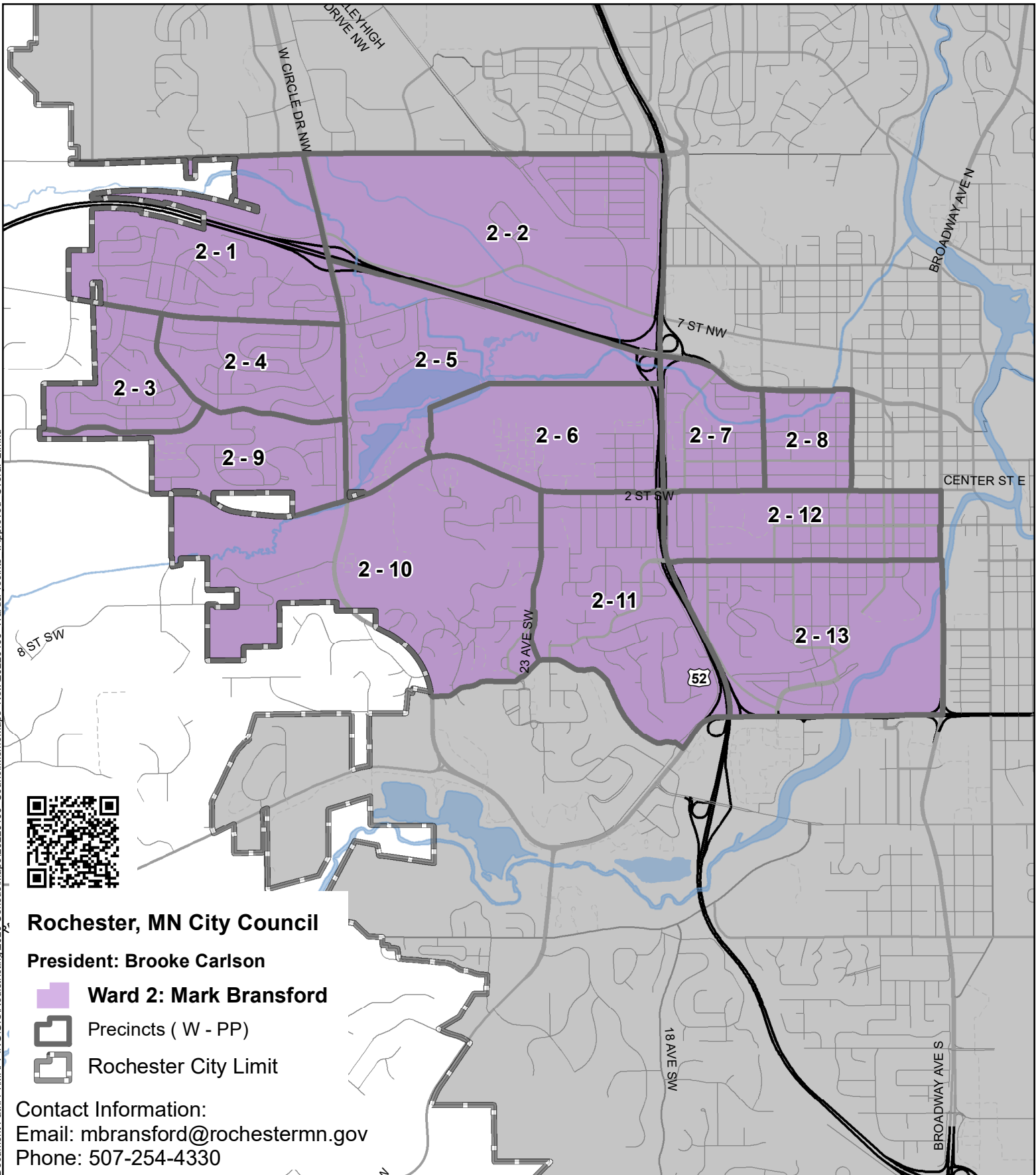
Data contained has not been field verified and should be used as reference only. It is the user's responsibility for field verifying elevations, locations, dimensions, etc. to conduct detailed design.

The City of Rochester specifically disclaims all warranties, express or implied, including but not limited to implied warranties of fitness for a particular purpose, with respect to the information contained on this map. The City of Rochester shall have no liability with respect to any loss or damage directly or indirectly arising out of the use of this data.



Document Path: P:\MAPPING\GIS\Redistricting\2020 Census\Maps\2022\0406 CouncilMemo\Maps New\2022\0406 WardsPrecincts vApproved\_1.mxd

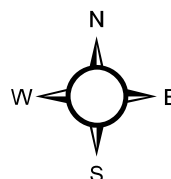

# Ward and Precinct Boundaries - March, 2022



Document Path: P:\MAPPING\GIS\Redistricting\2020\_Census\Maps\2022\0406\_Council\Memo\Maps\_New\2022\0406\_Wards\Precincts\_V\Approved\_Overall\_2.mxd



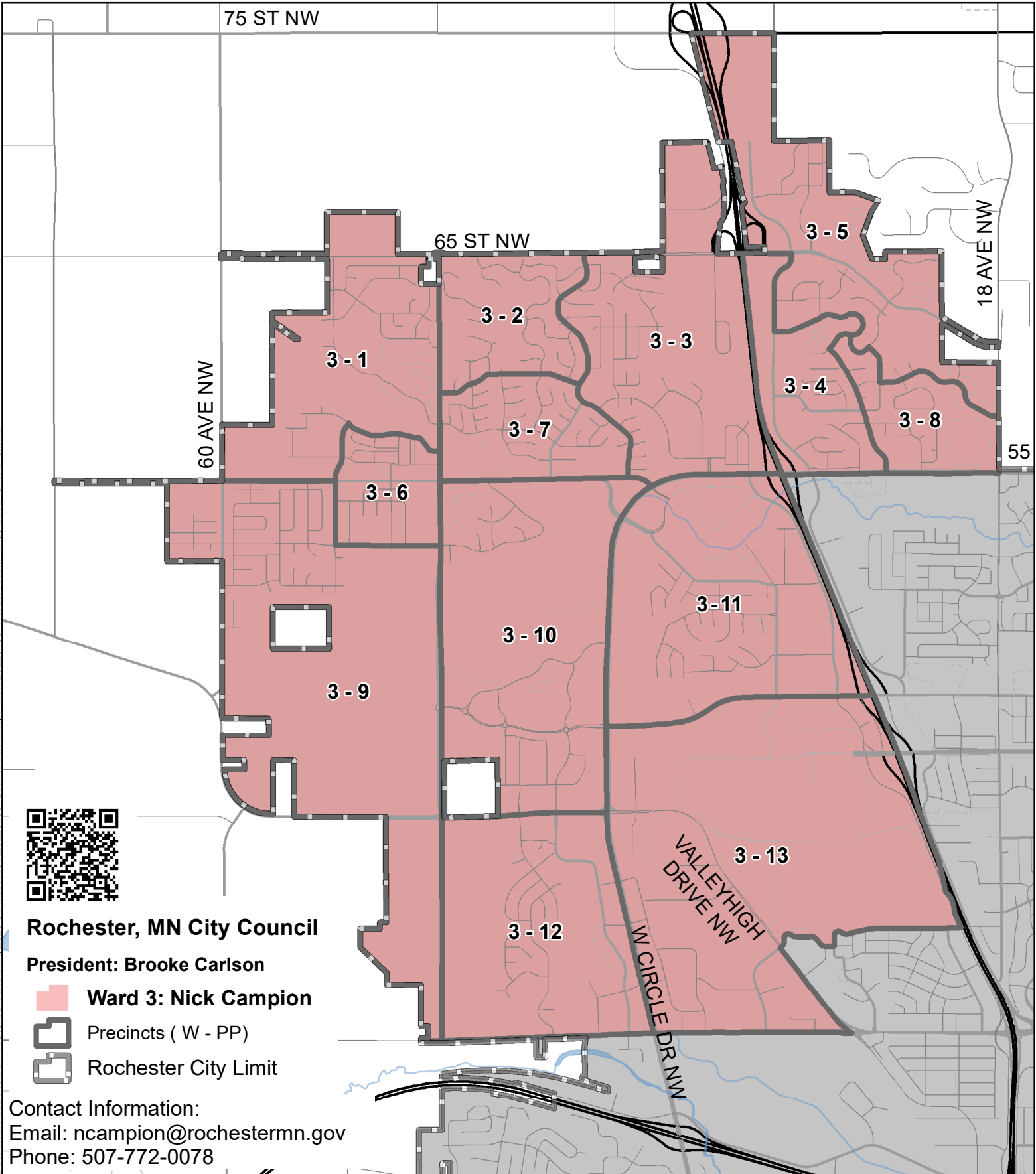
City of Rochester, MN  
 Date created: 4/06/2022



Data contained has not been field verified and should be used as reference only. It is the user's responsibility for field verifying elevations, locations, dimensions, etc. to conduct detailed design.

The City of Rochester specifically disclaims all warranties, express or implied, including but not limited to implied warranties of fitness for a particular purpose, with respect to the information contained on this map. The City of Rochester shall have no liability with respect to any loss or damage directly or indirectly arising out of the use of this data.

# Ward and Precinct Boundaries - March, 2022



**Rochester, MN City Council**

**President: Brooke Carlson**

 **Ward 3: Nick Campion**

 Precincts ( W - PP)

 Rochester City Limit

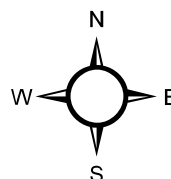

**Contact Information:**

Email: [ncampion@rochestermn.gov](mailto:ncampion@rochestermn.gov)

Phone: 507-772-0078



City of Rochester, MN  
Date created: 4/06/2022

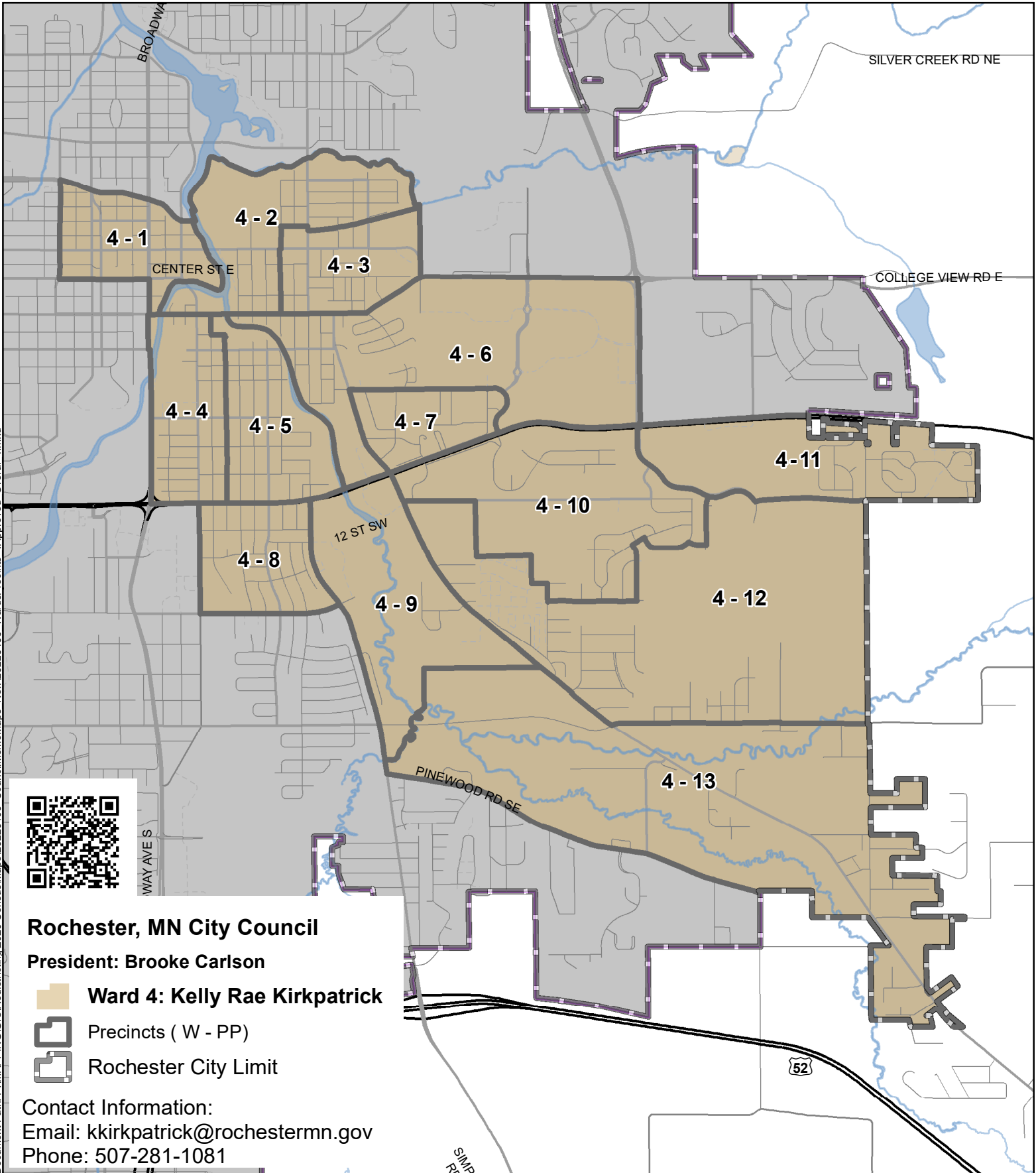


Data contained has not been field verified and should be used as reference only. It is the user's responsibility for field verifying elevations, locations, dimensions, etc. to conduct detailed design.

The City of Rochester specifically disclaims all warranties, express or implied, including but not limited to implied warranties of fitness for a particular purpose, with respect to the information contained on this map. The City of Rochester shall have no liability with respect to any loss or damage directly or indirectly arising out of the use of this data.

Document Path: P:\MAPPING\GIS\Redistricting\2020 Census\Maps\2022\0406 CouncilMemo\Maps New\2022\0406 Wards\Precincts \Approved\_Overall\_3.mxd


# Ward and Precinct Boundaries - March, 2022



## Rochester, MN City Council

President: Brooke Carlson

 **Ward 4: Kelly Rae Kirkpatrick**

 Precincts ( W - PP)

 Rochester City Limit

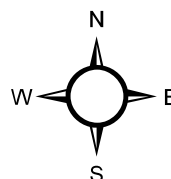

### Contact Information:

Email: [kkirkpatrick@rochestermn.gov](mailto:kkirkpatrick@rochestermn.gov)

Phone: 507-281-1081



City of Rochester, MN  
Date created: 4/06/2022



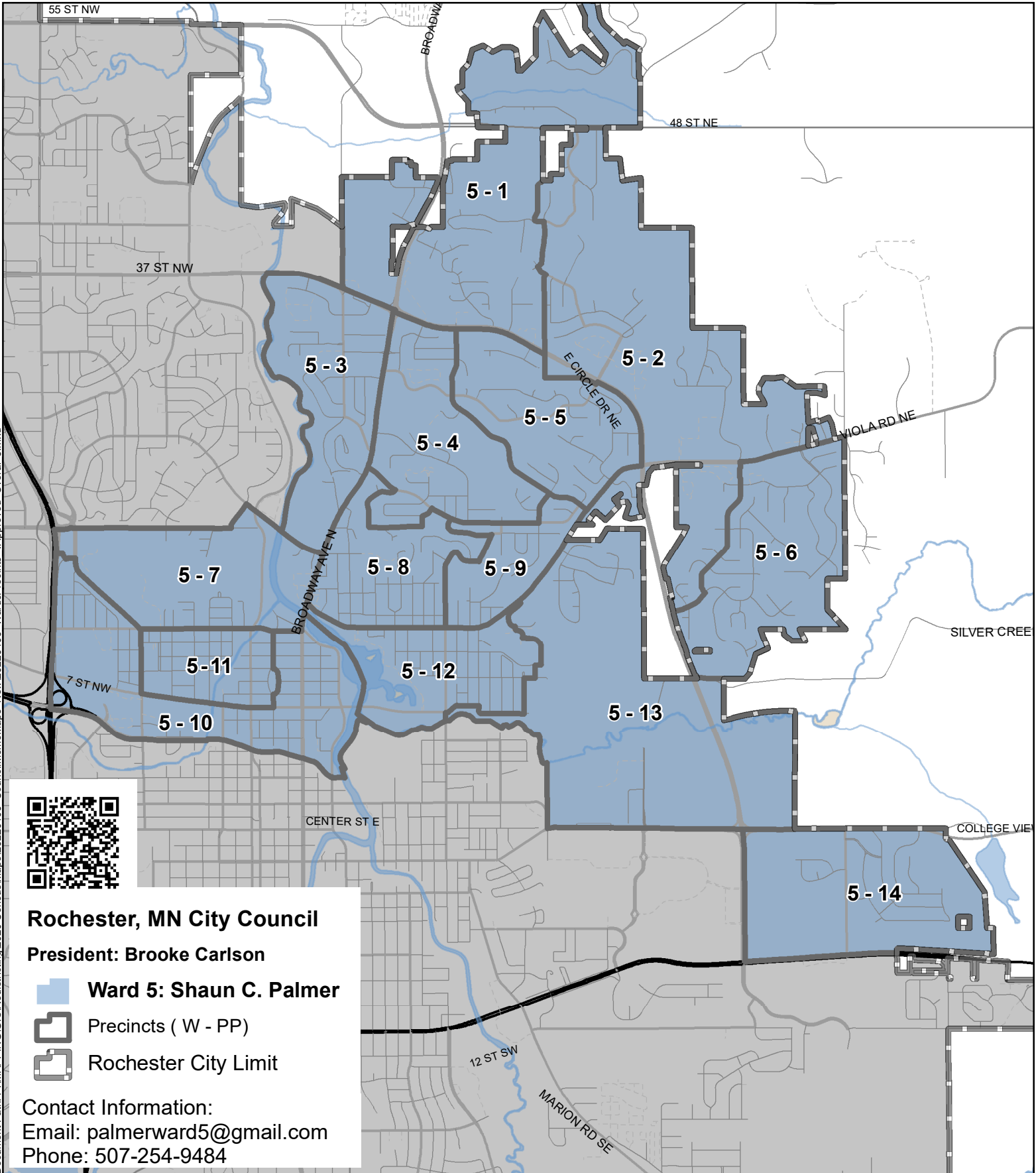
Data contained has not been field verified and should be used as reference only. It is the user's responsibility for field verifying elevations, locations, dimensions, etc. to conduct detailed design.

The City of Rochester specifically disclaims all warranties, express or implied, including but not limited to implied warranties of fitness for a particular purpose, with respect to the information contained on this map. The City of Rochester shall have no liability with respect to any loss or damage directly or indirectly arising out of the use of this data.

Document Path: P:\MAPPING\GIS\Redistricting\2020\_Census\Maps\2022\0406\_CouncilMemo\Maps\_New\2022\0406\_WardsPrecincts\_Approved\_Overall\_4.mxd



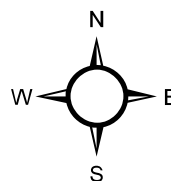

# Ward and Precinct Boundaries - March, 2022



Document Path: P:\MAPPING\GIS\Redistricting\2020 Census\Maps\2022\0406 Council\Memo\Maps New\2022\0406 Wards\Precincts vApproved Overall 5.mxd



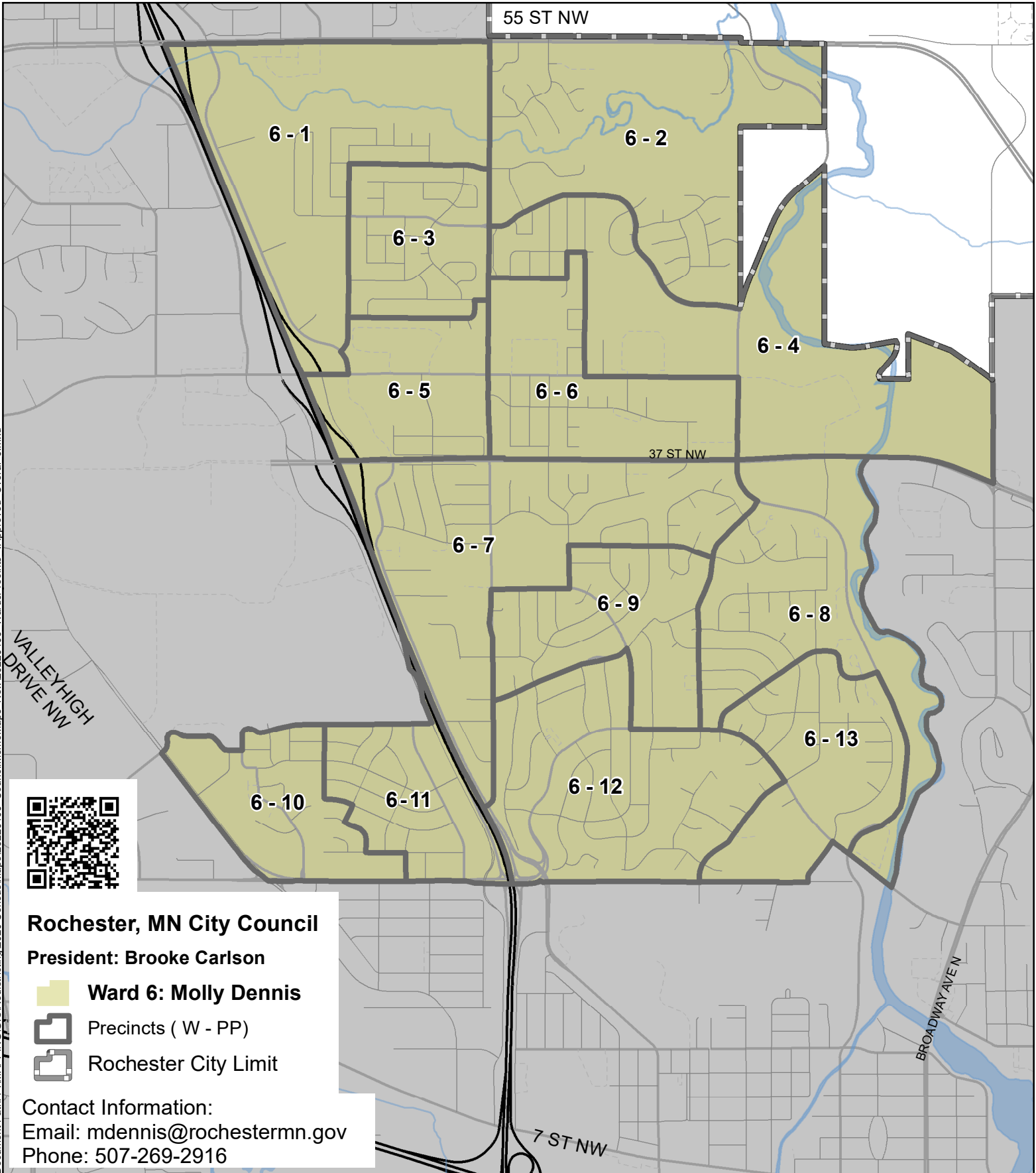
City of Rochester, MN  
 Date created: 4/06/2022



Data contained has not been field verified and should be used as reference only. It is the user's responsibility for field verifying elevations, locations, dimensions, etc. to conduct detailed design.

The City of Rochester specifically disclaims all warranties, express or implied, including but not limited to implied warranties of fitness for a particular purpose, with respect to the information contained on this map. The City of Rochester shall have no liability with respect to any loss or damage directly or indirectly arising out of the use of this data.


# Ward and Precinct Boundaries - March, 2022



## Rochester, MN City Council

President: Brooke Carlson

 Ward 6: Molly Dennis

 Precincts ( W - PP)

 Rochester City Limit

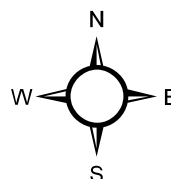
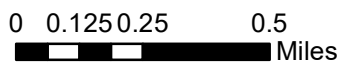
### Contact Information:

Email: [mdennis@rochestermn.gov](mailto:mdennis@rochestermn.gov)

Phone: 507-269-2916



City of Rochester, MN  
Date created: 4/06/2022



Data contained has not been field verified and should be used as reference only. It is the user's responsibility for field verifying elevations, locations, dimensions, etc. to conduct detailed design.

The City of Rochester specifically disclaims all warranties, express or implied, including but not limited to implied warranties of fitness for a particular purpose, with respect to the information contained on this map. The City of Rochester shall have no liability with respect to any loss or damage directly or indirectly arising out of the use of this data.

Document Path: P:\MAPPING\GIS\Redistricting\2020 Census\Maps\20220406 Council\Memorials\New\20220406 Wards\Precincts \Approved\_Overall\_6.mxd